











-  Roads to be Chip Sealed
-  US Highways
-  State Highway
-  County Highway
-  Local Roads
-  Private Roads
-  Railroad
-  Airport
-  County Boundary
-  Parks



Chip Seal Contract Section 3
 City of Marshfield
 4/30/2019

This is not a legal survey document. This map was compiled by the City of Marshfield's Geographic Information System based on interpretation of resources to the date printed herein, duplication without consent is prohibited.

