

Grant Street "Proposed Future Right-of-Way" to be Removed

Subject Property

Hume Ave

Fore

Emerald St

Becker Rd









Juniper St

10th Ave

11th Ave

12th Ave

Anton Ave

-  Subject Property
-  Rail Road Right of Way
-  Present Opened Right of Way
-  Present Unopened Right of Way
-  Proposed Future Right of Way
-  Proposed Right of Way Widening
-  COMGIS2.GIS.WoodCounty_CountyBoundary
-  Marshfield Parcels



Official Map: Grant Street
City of Marshfield - Common Council
Meeting Date: October 10, 2017

Map Not To Scale
 For Reference Only

ATTENTION: The representation of data presented herein is intended for reference purposes only; the City of Marshfield assumes no responsibility for the accuracy of the information provided. Any duplication without consent is prohibited.