

- 1** Proposed Future Right of Way
Hume Ave to STH 97
- 2** Present Opened Right of Way
Hume Ave: McMillan St to City Limits
- 3** Present Opened Right of Way
Hume Ave: Emerald St to Grant St
- 4** Remove Future Street
Harrison St: Maple Ave to Cedar Ave
- 5** Present Opened Right of Way
Railroad: Veterans Pkwy to East of Galvin Ave
- 6** Present Opened Right of Way
Draxler Dr: Extending North

- US Highways
- State Highway
- County Highway
- Local Roads
- Private Roads
- Railroad
- Airport
- County Boundary
- Parks

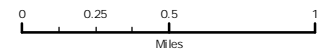


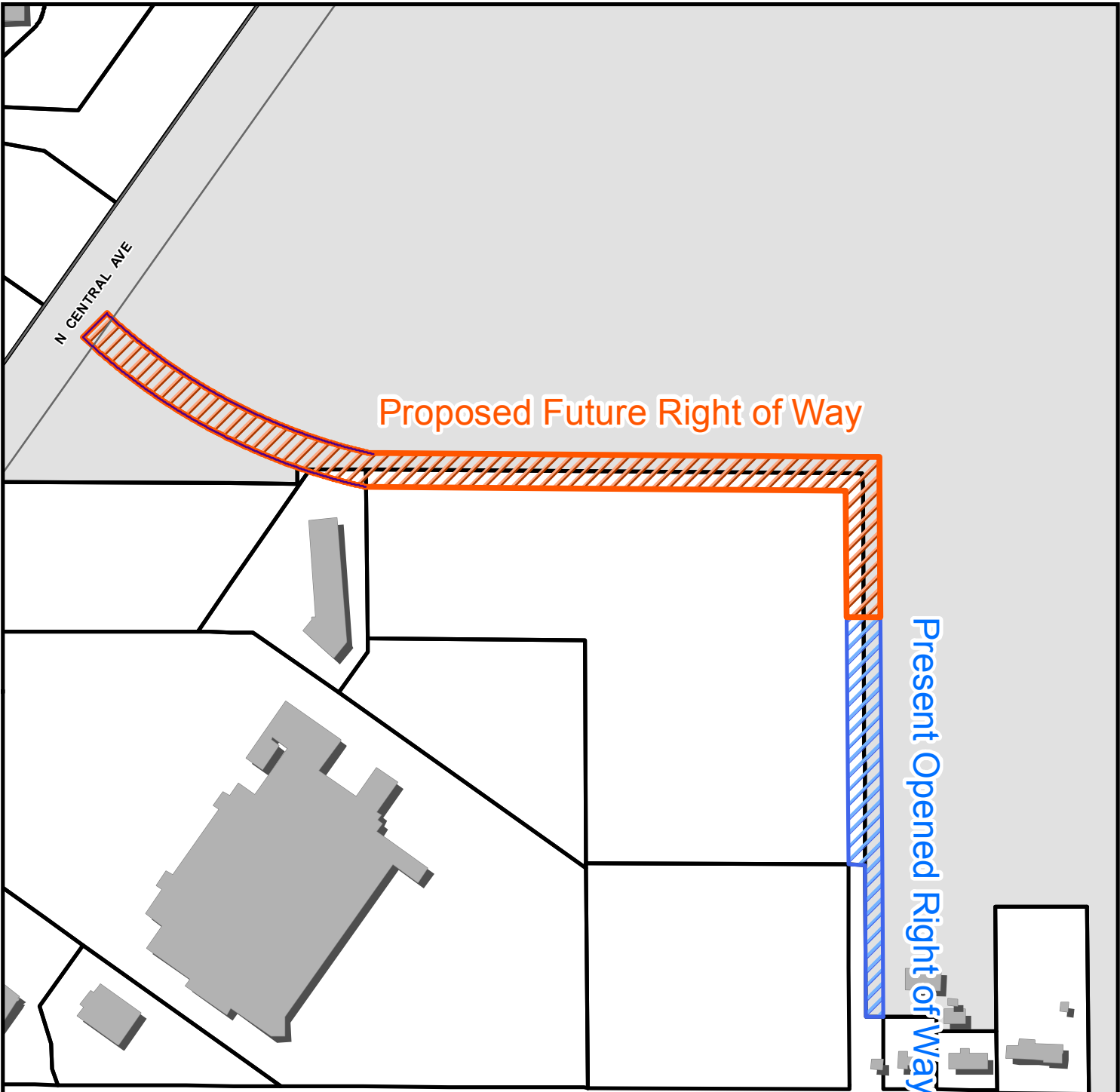
Changes to the Official City Map

City of Marshfield

5/3/2018

This is not a legal survey document. This map was compiled by the City of Marshfield's Geographic Information System based on interpretation of resources to the date printed herein. Duplication without consent is prohibited.

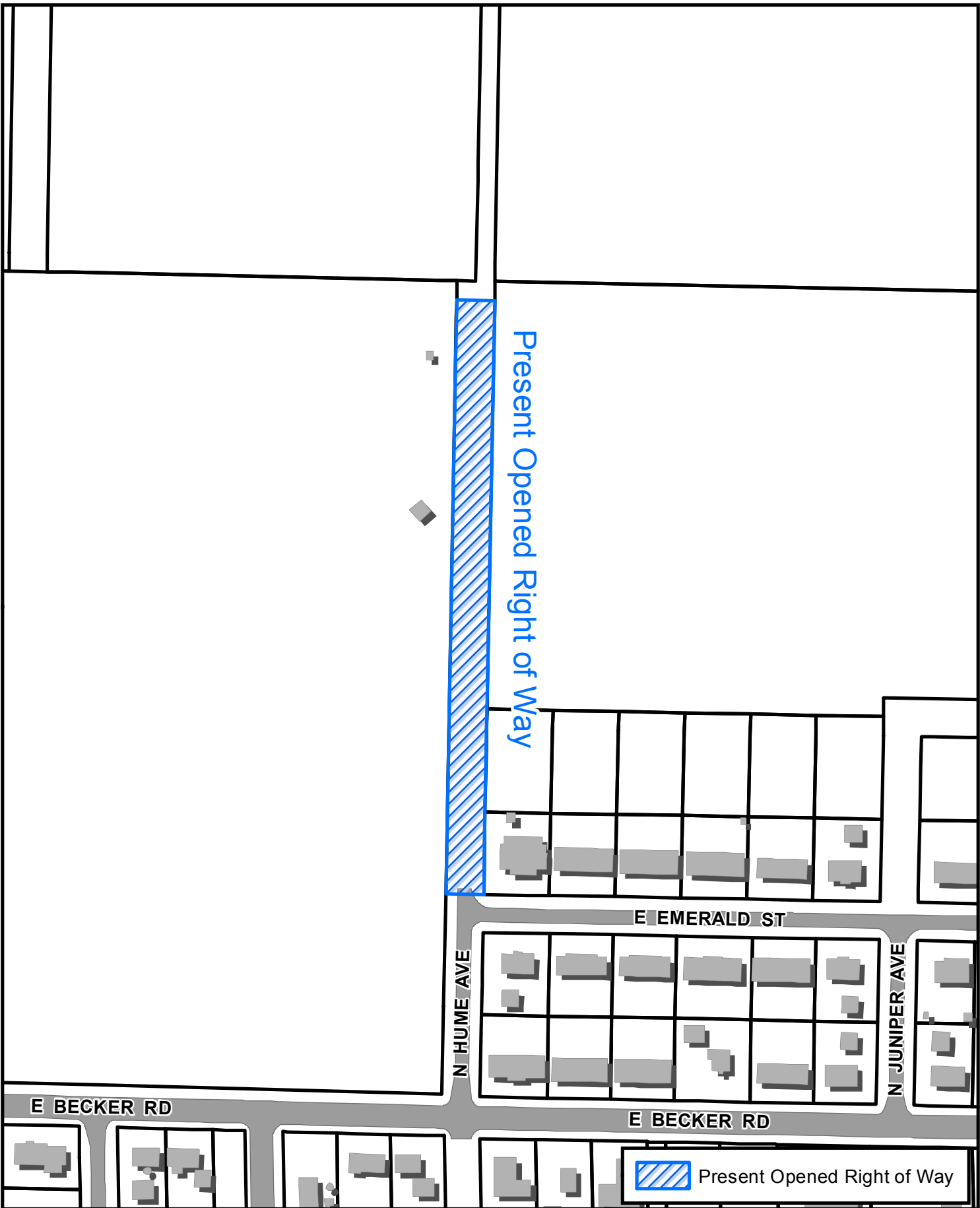




N Hume Ave (Walmart Area)
 City of Marshfield
 5/2/2018

This is not a legal survey document. This map was compiled by the City of Marshfield's Geographic Information System based on interpretation of resources to the date printed herein, duplication without consent is prohibited.


0 150 300 600
 Feet

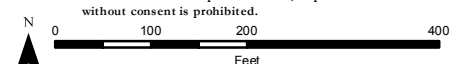


N Hume Ave (High School Area)

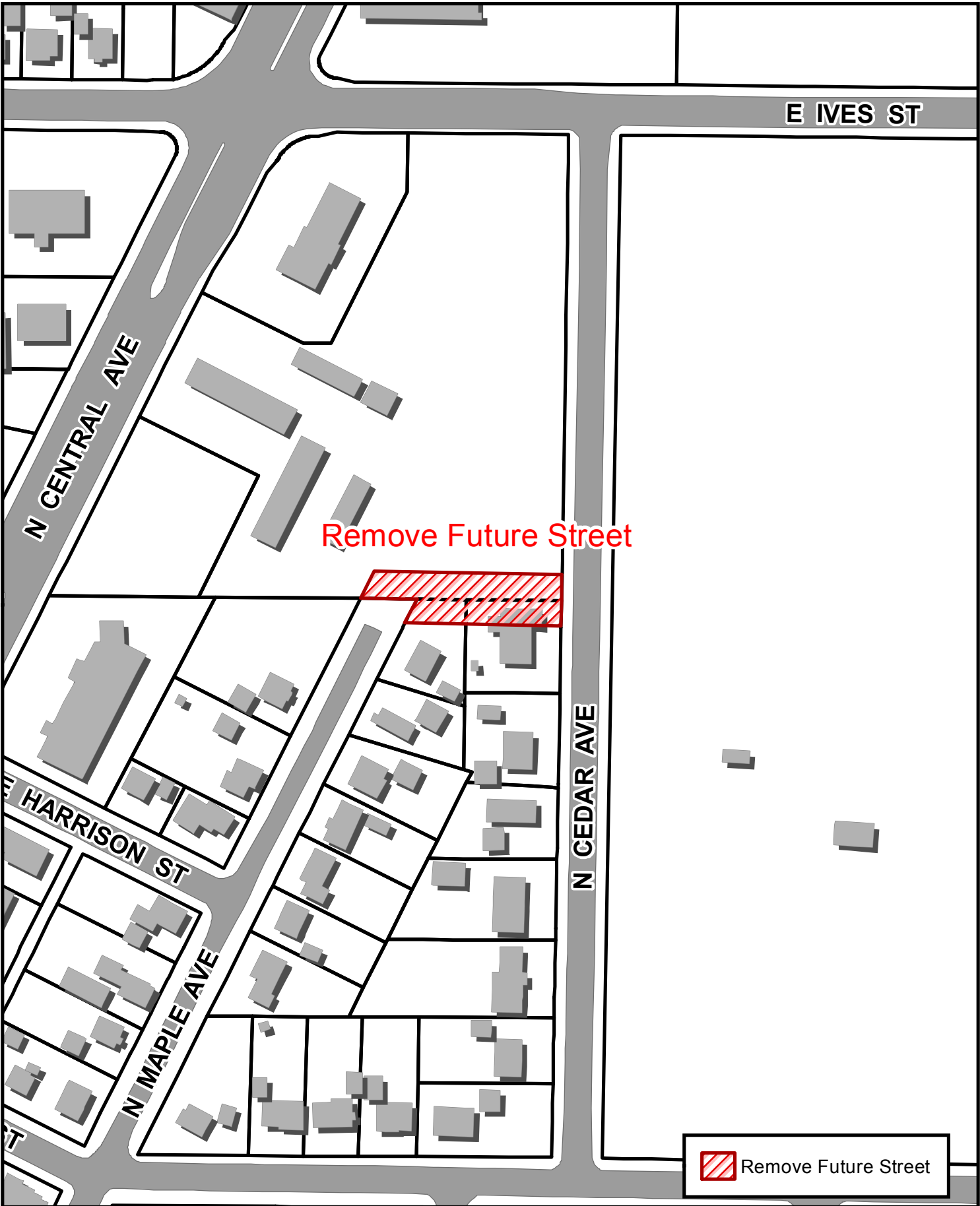
City of Marshfield

5/2/2018

 Present Opened Right of Way

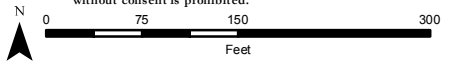


This is not a legal survey document. This map was compiled by the City of Marshfield's Geographic Information System based on interpretation of resources to the date printed herein, duplication without consent is prohibited.

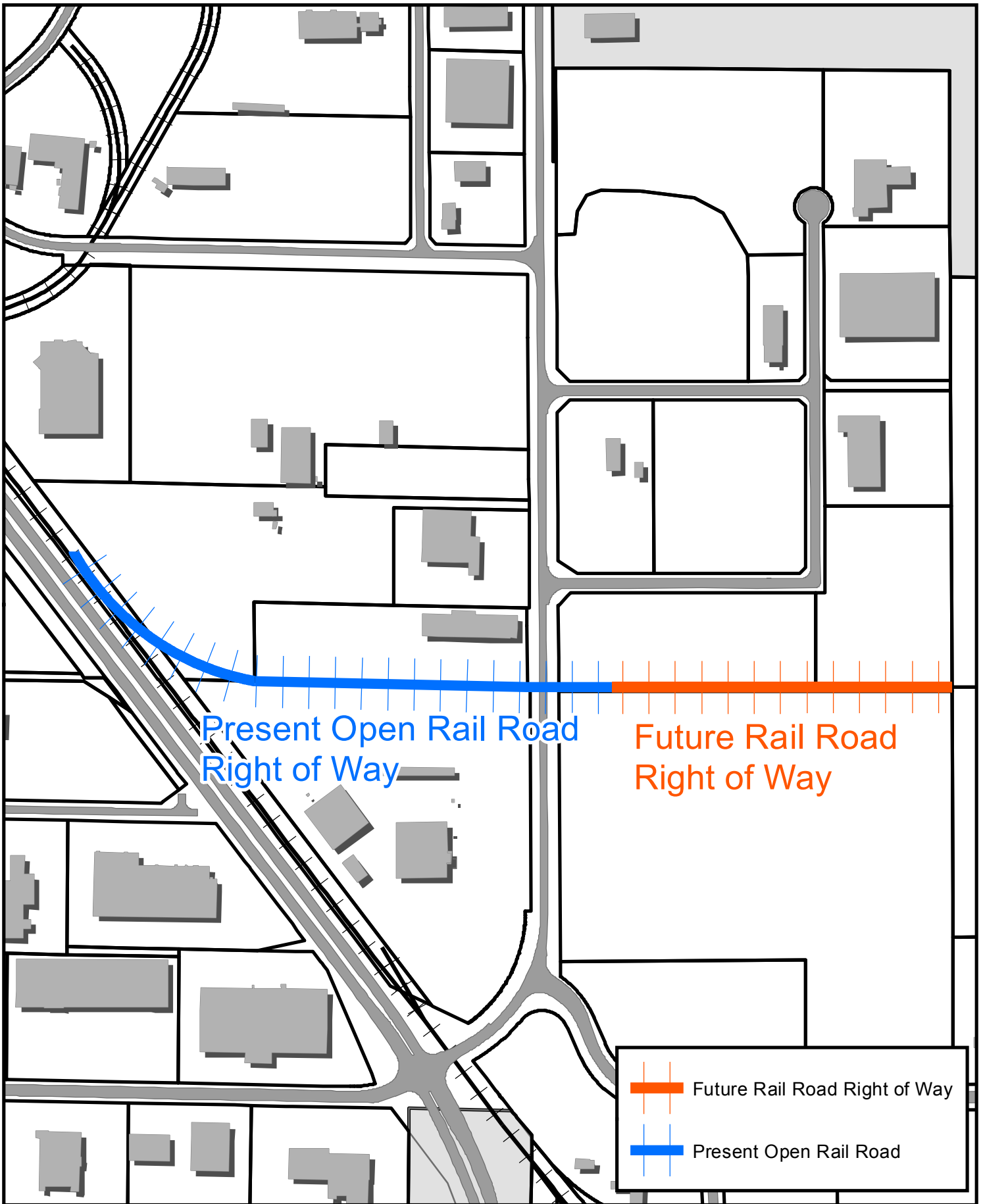


E Harrison St
 City of Marshfield
 5/3/2018

 Remove Future Street



This is not a legal survey document. This map was compiled by the City of Marshfield's Geographic Information System based on interpretation of resources to the date printed herein, duplication without consent is prohibited.



Present Open Rail Road
Right of Way

Future Rail Road
Right of Way

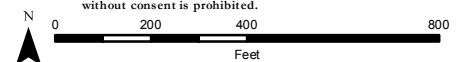
	Future Rail Road Right of Way
	Present Open Rail Road



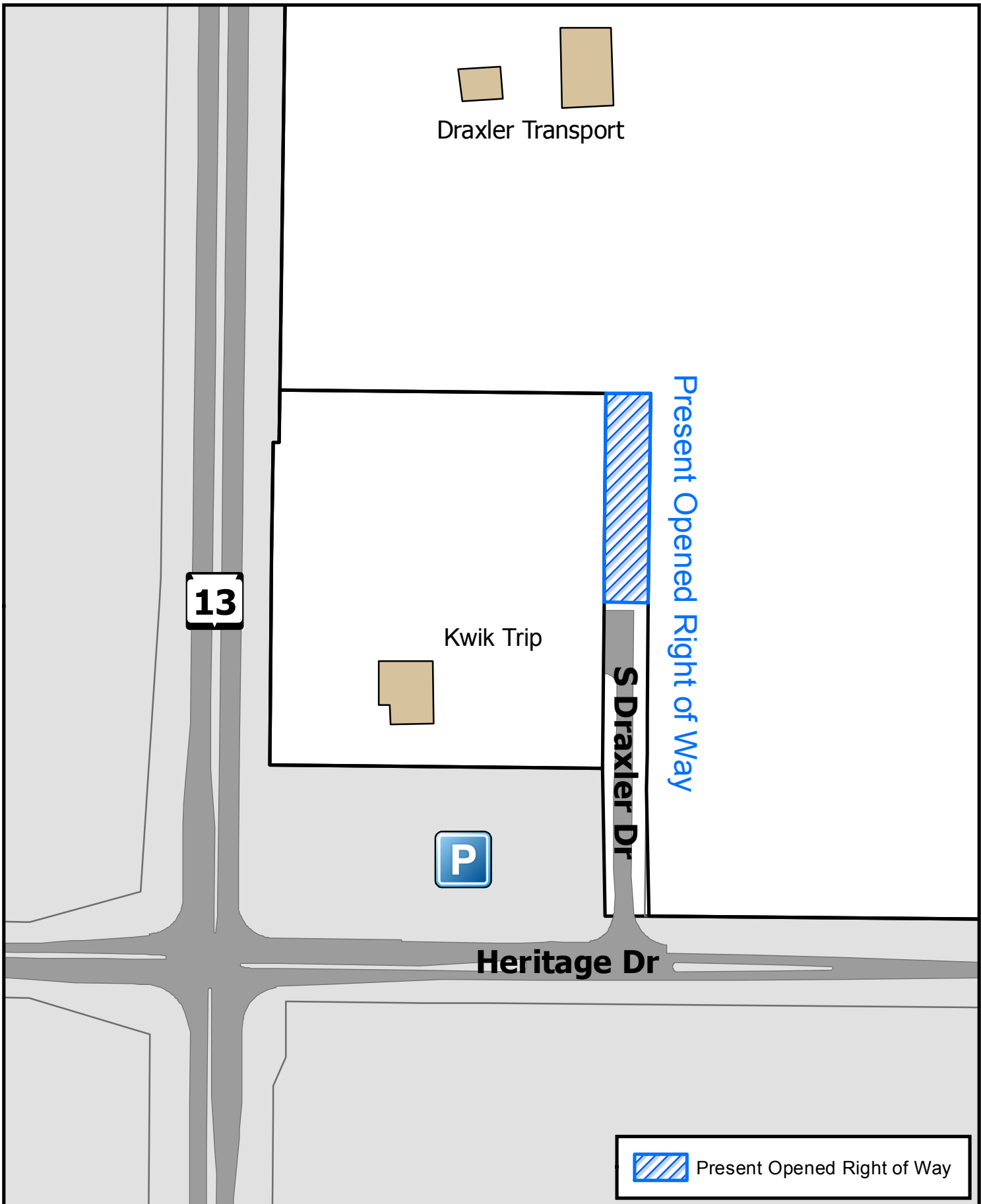
S Galvin Ave Rail Spur

City of Marshfield

5/2/2018



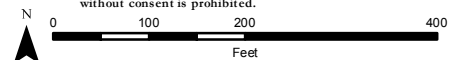
This is not a legal survey document. This map was compiled by the City of Marshfield's Geographic Information System based on interpretation of resources to the date printed herein, duplication without consent is prohibited.



 Present Opened Right of Way



S Draxler Dr
 City of Marshfield
 5/2/2018



This is not a legal survey document. This map was compiled by the City of Marshfield's Geographic Information System based on interpretation of resources to the date printed herein, duplication without consent is prohibited.