




Map 1: Proposed TID 10 District Boundary

City of Marshfield - TID 10 Creation

Data Sources:
 City of Marshfield
 Wood County
 US Census
 ESRI



-  Proposed TID Boundary
-  Parcels (ID)

M:\Marshfield, City of\150025_TID\2. Attachments&Notices\Mapping



August 18, 2015

vierbicher
 planners | engineers | advisors

