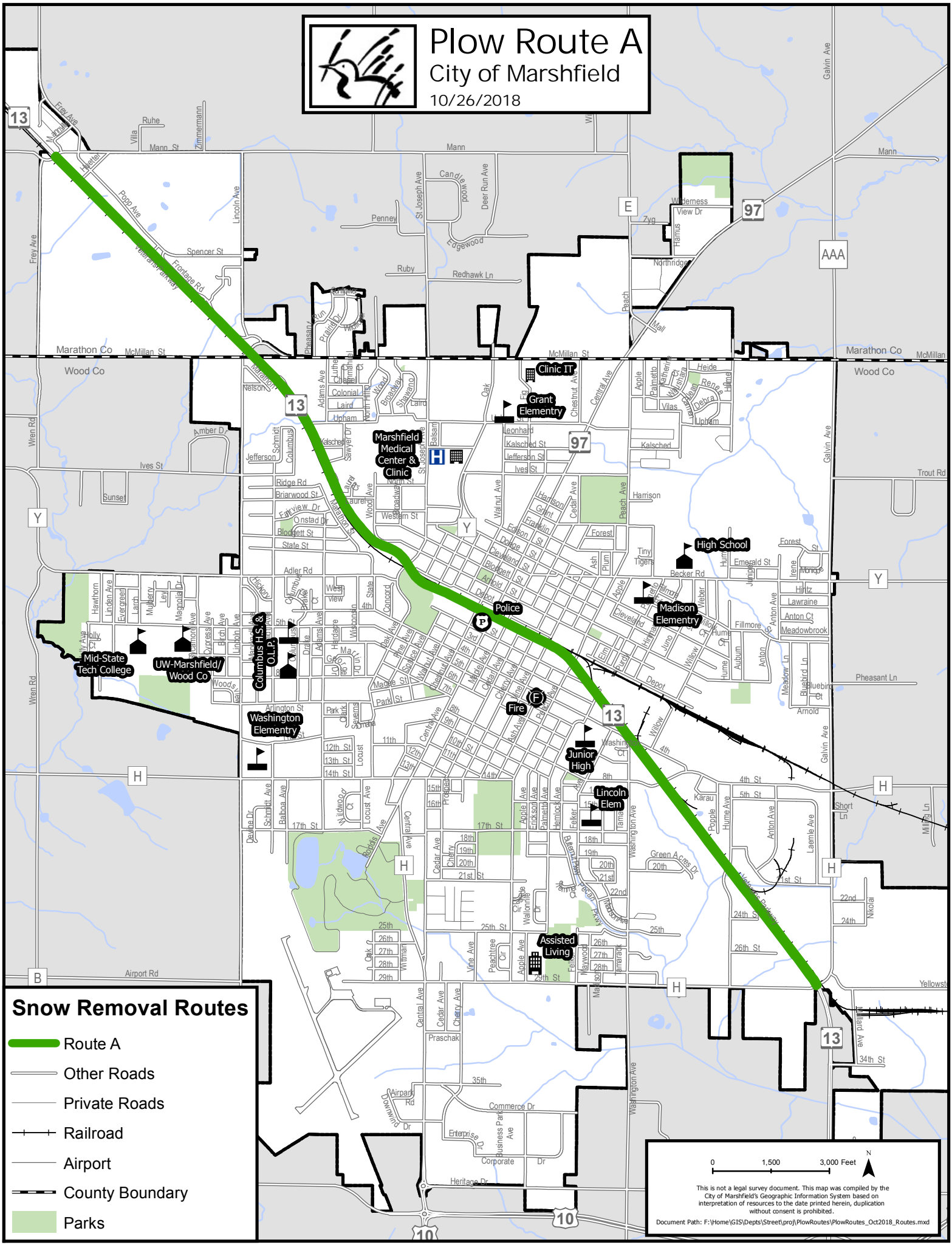











Plow Route A

City of Marshfield

10/26/2018



Snow Removal Routes

-  Route A
-  Other Roads
-  Private Roads
-  Railroad
-  Airport
-  County Boundary
-  Parks

0 1,500 3,000 Feet

N

This is not a legal survey document. This map was compiled by the City of Marshfield's Geographic Information System based on interpretation of resources to the date printed herein, duplication without consent is prohibited.

Document Path: F:\Home\GIS\Depts\Street\pro\PlowRoutes\PlowRoutes_Oct2018_Routes.mxd